

Contact

Post:

REPUBLIC OF SINGAPORE
AERONAUTICAL
INFORMATION SERVICES
CIVIL AVIATION AUTHORITY
OF SINGAPORE
SINGAPORE CHANGI
AIRPORT
P.O. BOX 1, SINGAPORE
918141

Tel: (65) 6422 7036

AFS: WSSSYNYX

Fax: (65) 64410221

Email: caas_singaporeais@caas.gov.sgURL: www.caas.gov.sgURL: <https://aim-sg.caas.gov.sg>

AIP Supplement for Singapore

**AIP SUP****073/2021****Effective from 25 MAY 2021****/ 29 NOV 2021****Published on 19 MAY 2021**

SINGAPORE CHANGI AIRPORT – PARTIAL CLOSURE OF TAXILANE R3, TEMPORARY CHANGES TO GROUND MARKINGS AND LIGHTING, AND TEMPORARY DOWNGRADE OF TAXILANE R2 AT TERMINAL 2

1 INTRODUCTION

1.1 This AIP Supplement is to inform airline operators and pilots of the partial closure of taxilane R3, temporary changes to ground markings and lighting, and temporary downgrade of taxilane R2 **from 0100UTC 25 MAY 2021 to 2200UTC 29 NOV 2021** to facilitate construction works.

2 PARTIAL CLOSURE OF TAXILANE R3

2.1 Taxilane R3 behind aircraft stand F34 will be closed for construction works.

2.2 Enlarged location of work area on taxilane R3 is shown in **Appendix A**.

3 TEMPORARY DOWNGRADE OF TAXILANE R2

3.1 Taxilane R2 between junction of taxilane R1/R2/R3 and taxiway T will be downgraded from Code F to Code E.

3.2 Two “MAX WINGSPAN 65M” markings will be painted at the junction of taxilane R1/R2/R3 and junction of taxilane R2/taxiway T to provide a visual cue of the downgraded segment of taxilane R2. The location of the markings is shown in **Appendix B**.

4 TEMPORARY CHANGES TO GROUND MARKINGS AND LIGHTING

4.1 Due to the partial closure of taxilane R3, ground markings and airfield lighting will be revised/removed as follows:

- a. Aircraft stand lead-in line will be provided from taxiway T (towards South) directly into aircraft stand F35L;
- b. The existing “EOT F34, F35L, F36” on taxilane R3 will be removed and replaced with an “EOP F35, F35R, F35L, F36” on taxiway T;
- c. Taxiway centreline and lights on taxiway T (towards South), turning West into taxilane R3 will not be available.

4.2 A schematic showing the existing markings and the revised markings are as shown in **Appendix C**.

5 CHANGES

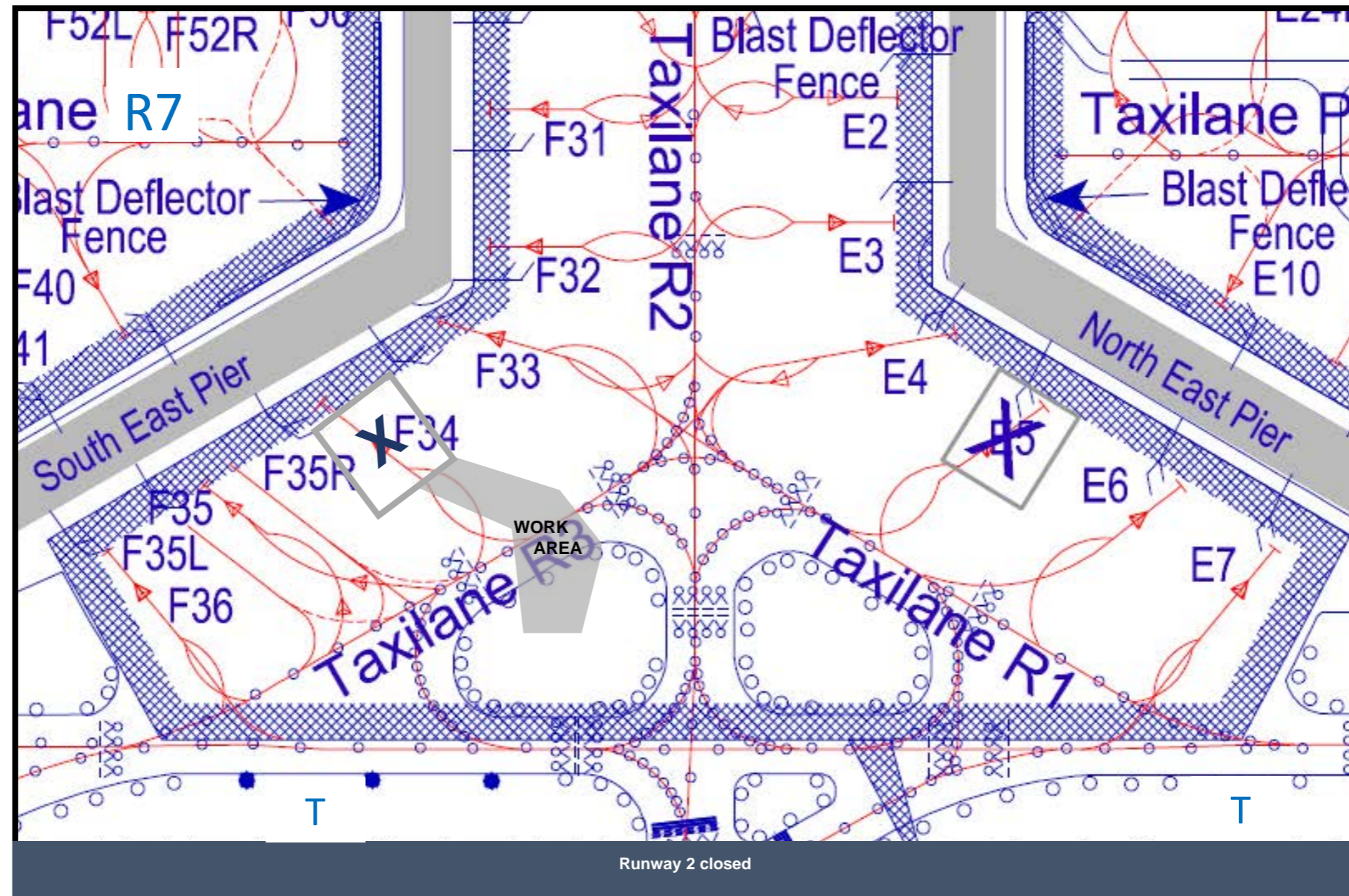
5.1 **This AIP Supplement supersedes AIP Supplement 061/2021 dated 22 April 2021.**

5.2 Any change to the contents of this AIP Supplement will be notified through NOTAM.

Enlarged location of work area on taxilane R3 [Appendix A](#)
 “Max wingspan 65m” Markings [Appendix B](#)
 Existing and revised Ground Marking Scheme [Appendix C](#)

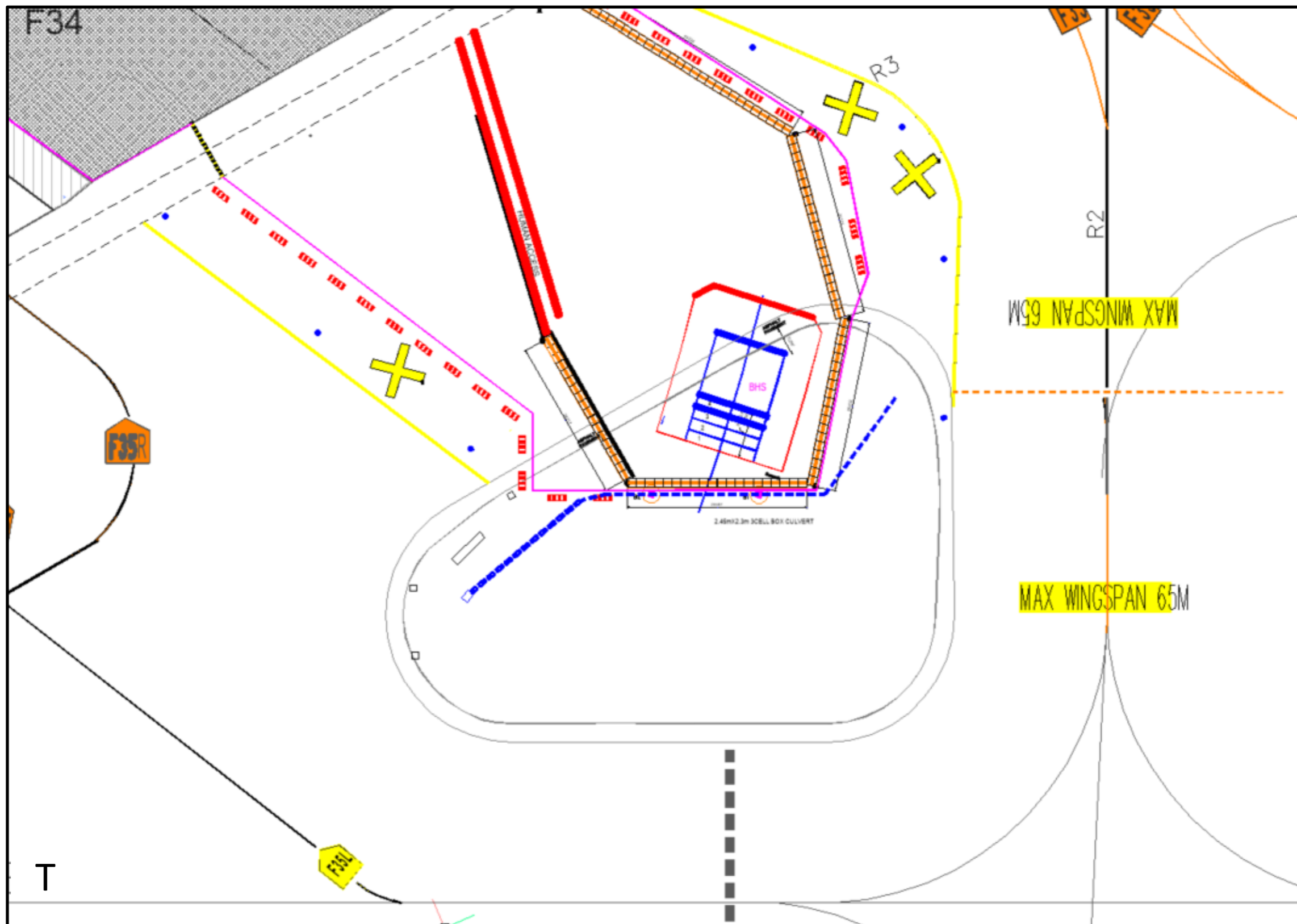
PAGE INTENTIONALLY LEFT BLANK

ENLARGED LOCATION PLAN SHOWING CLOSED AREA ON TAXILANE R3



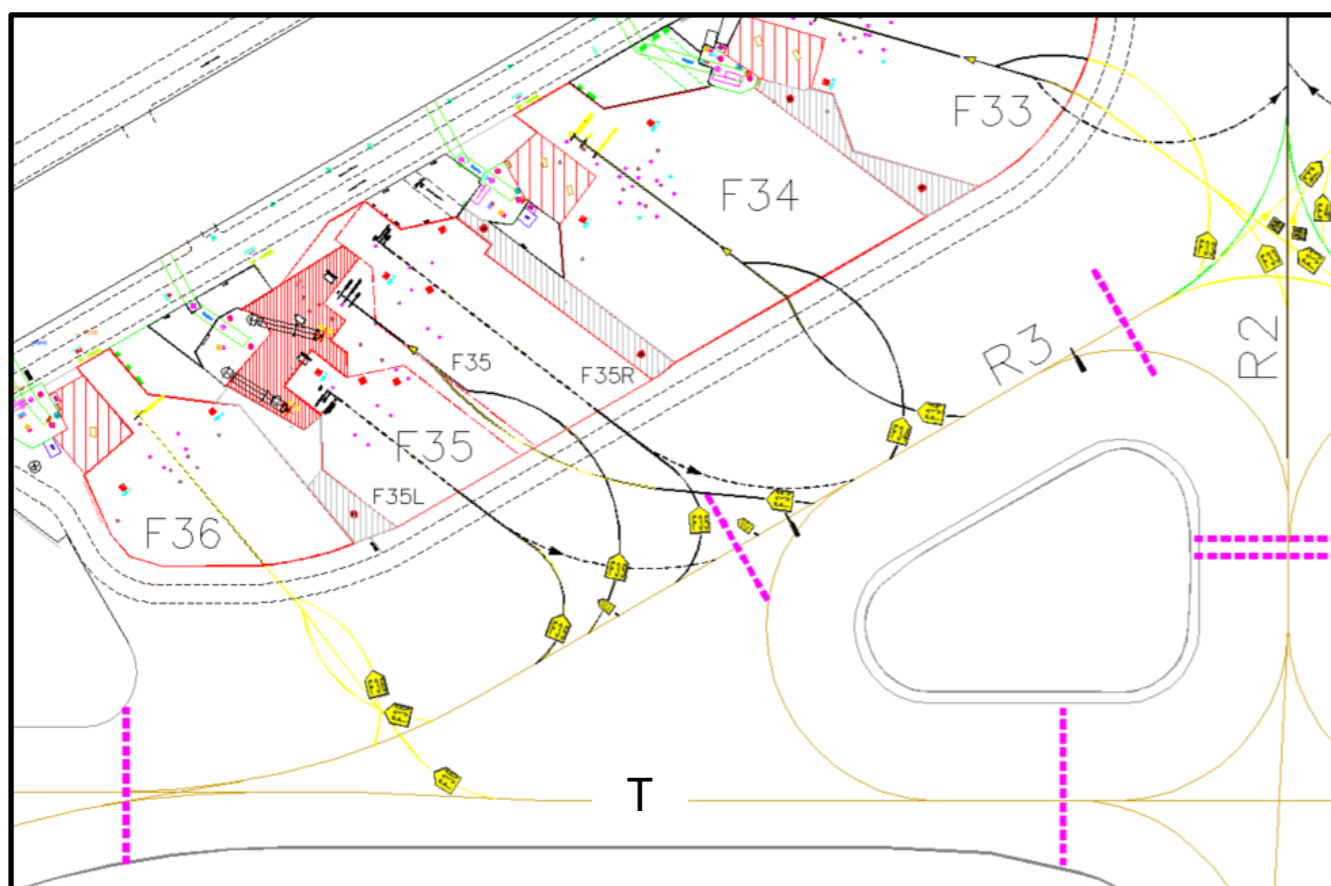
PAGE INTENTIONALLY LEFT BLANK

MAX WINGSPAN 65M MARKINGS ON THE DOWNGRADED SEGMENT OF TAXILANE R2

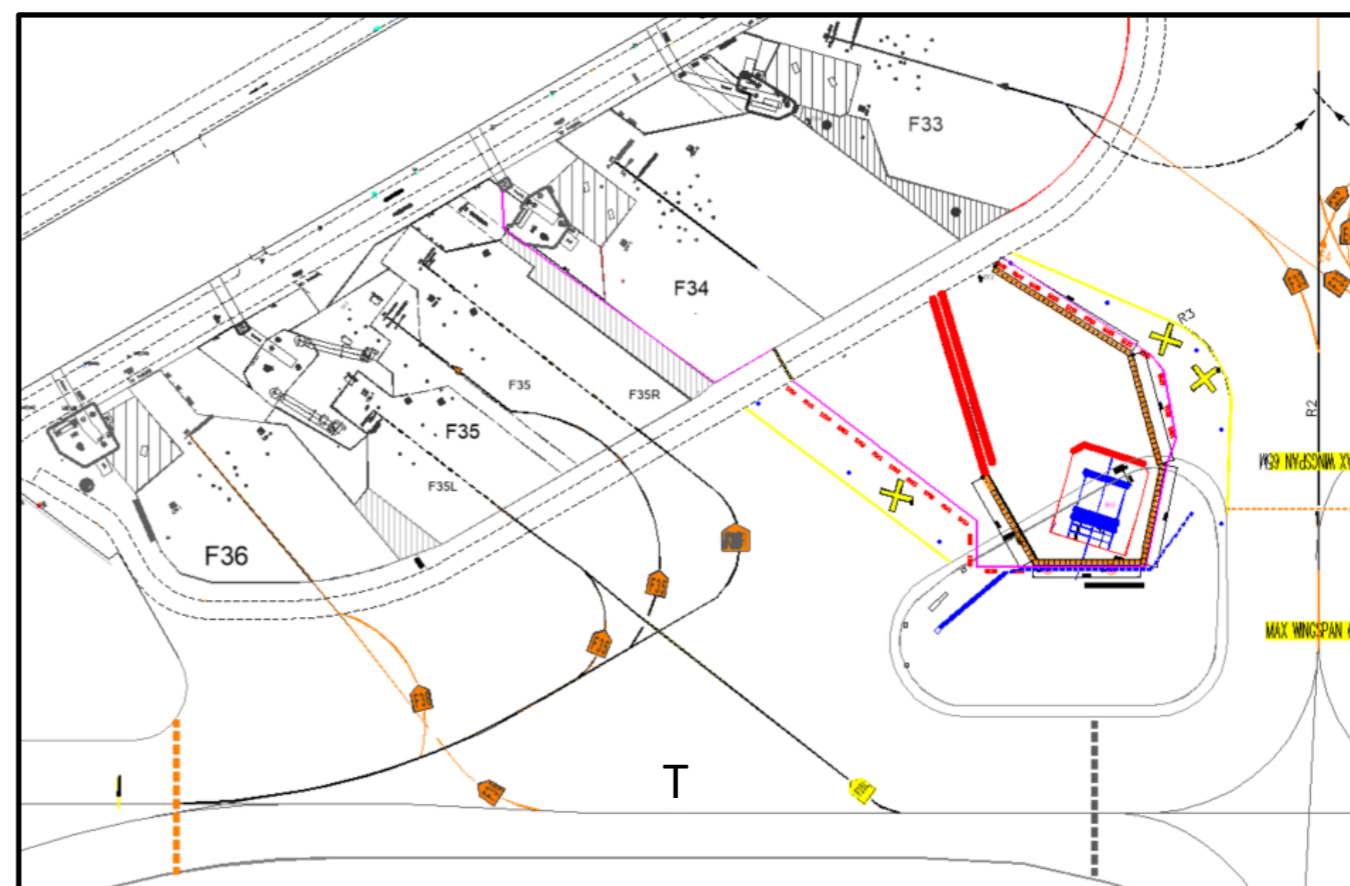


PAGE INTENTIONALLY LEFT BLANK

**TEMPORARY CHANGES TO GROUND MARKINGS AND LIGHTING WITH EFFECT
FROM 25 MAY 2021 0100UTC TO 29 NOV 2021 2200UTC**



EXISTING GROUND MARKING SCHEME



REVISED GROUND MARKING SCHEME

PAGE INTENTIONALLY LEFT BLANK