

Contact

Post:

REPUBLIC OF SINGAPORE
AERONAUTICAL
INFORMATION SERVICES
CIVIL AVIATION AUTHORITY
OF SINGAPORE
SINGAPORE CHANGI
AIRPORT
P.O. BOX 1, SINGAPORE
918141

Tel: (65) 6422 7036

AFS: WSSSYNYX

Fax: (65) 64410221

Email: caas_singaporeais@caas.gov.sg

URL: www.caas.gov.sg

URL: <https://aim-sg.caas.gov.sg>

AIP Supplement for Singapore

**AIP SUP**

106/2021

Effective from 01 OCT 2021

/ 31 MAR 2022

Published on 03 SEP 2021

SINGAPORE CHANGI AIRPORT – CLOSURE OF TAXIWAY N BETWEEN TAXIWAY N2 AND TAXILANE N4

1 INTRODUCTION

1.1 This AIP Supplement is to inform airline operators and pilots of the closure of Taxiway N between Taxiway N2 and Taxilane N4, from **0100UTC 01 October 2021** to **0900UTC 31 March 2022**.

2 CLOSURE OF TAXIWAY N BETWEEN TAXIWAY N2 AND TAXILANE N4

2.1 Taxiway N between Taxiway N2 and Taxilane N4, including junction of Taxiway N and Taxilane Q1 and junction of Taxiway N and Taxilane Q3 will be closed to facilitate construction work activities.

2.2 Enlarged location plan of the closed area on Taxiway N is shown in **Appendix A**.

3 TEMPORARY CHANGES TO GROUND MARKINGS AND LIGHTING

3.1 Due to the closure of Taxiway N between Taxiway N2 and Taxilane N4, ground markings and airfield lighting will be revised/removed.

3.2 A schematic showing the existing markings and the revised markings are shown in **Appendix B**.

4 CONCLUSION

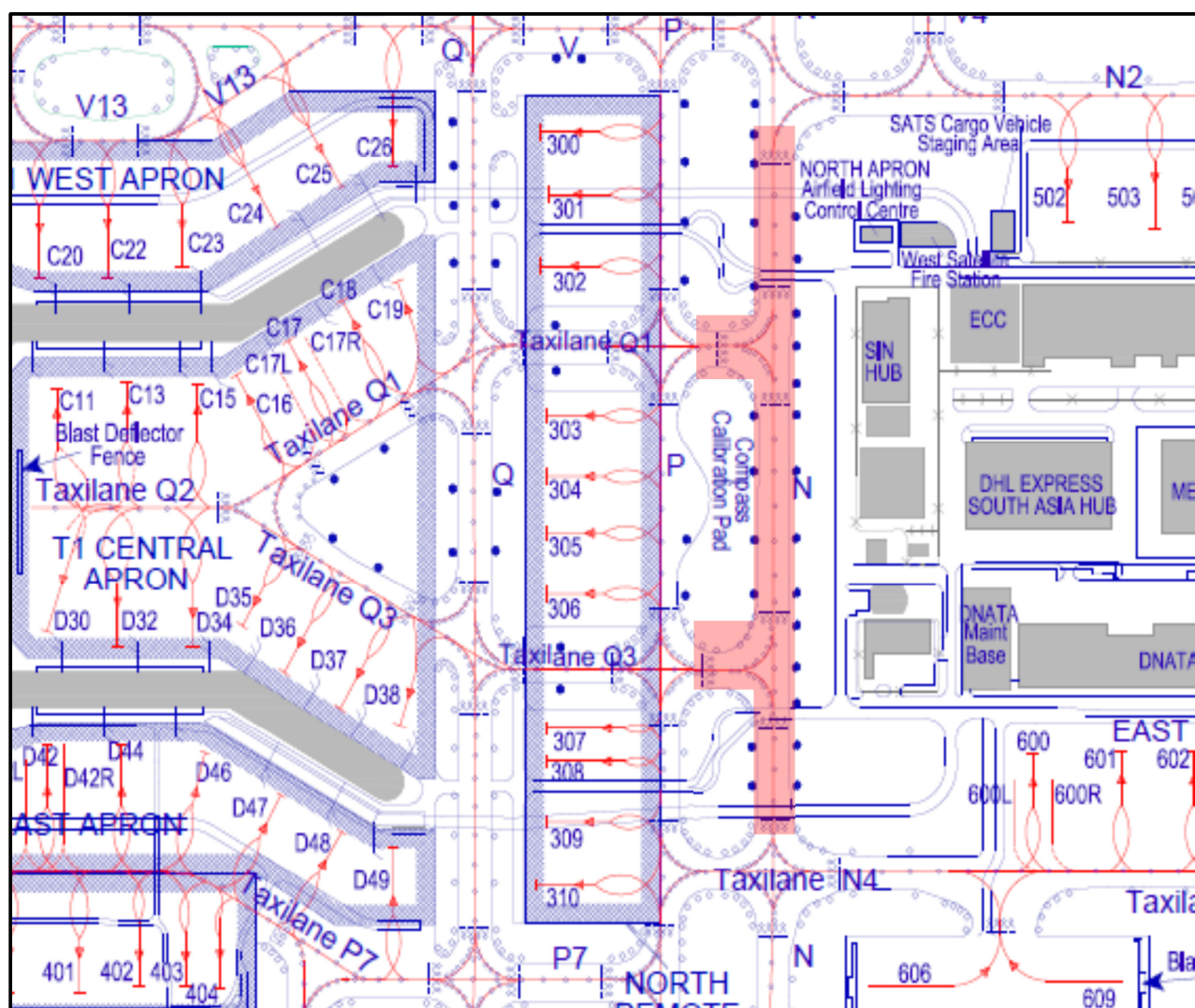
4.1 Any change to the contents of this AIP Supplement will be notified through NOTAM.

Enlarged location plan of Taxiway N between Taxiway N2 and Taxilane N4 [Appendix A](#)

Existing and revised ground marking scheme [Appendix B](#)

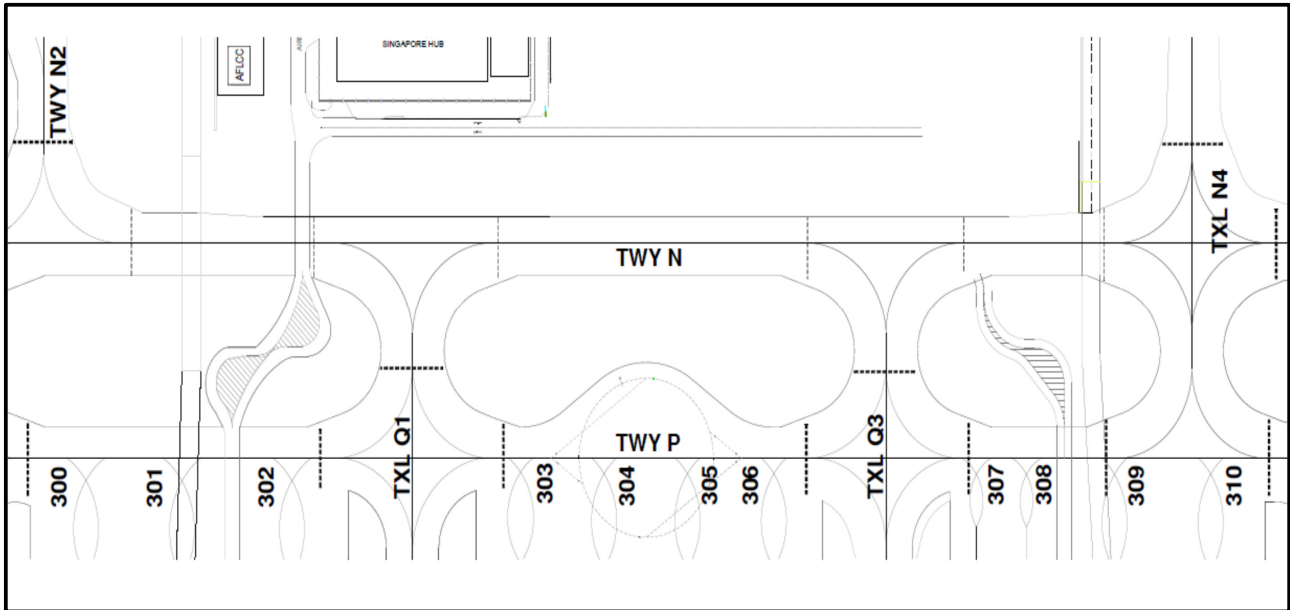
PAGE INTENTIONALLY LEFT BLANK

**ENLARGED LOCATION PLAN OF TAXIWAY N
BETWEEN TAXIWAY N2 AND TAXILANE N4**

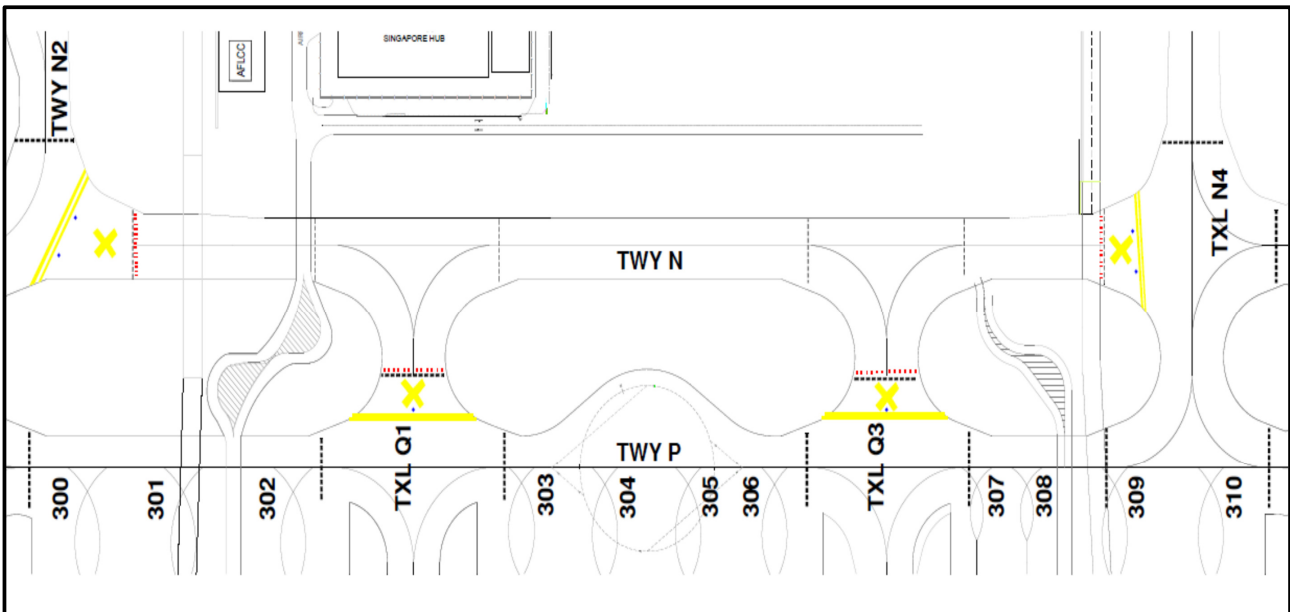


PAGE INTENTIONALLY LEFT BLANK

EXISTING AND REVISED GROUND MARKING SCHEME



EXISTING



REVISED

PAGE INTENTIONALLY LEFT BLANK