

Contact

Post:

REPUBLIC OF SINGAPORE
AERONAUTICAL
INFORMATION SERVICES
CIVIL AVIATION AUTHORITY
OF SINGAPORE
SINGAPORE CHANGI
AIRPORT
P.O. BOX 1, SINGAPORE
918141

Tel: (65) 6422 7036

AFS: WSSSYNYX

Fax: (65) 64410221

Email: caas_singaporeais@caas.gov.sgURL: www.caas.gov.sgURL: <https://aim-sg.caas.gov.sg>**AIP Supplement for
Singapore****AIP SUP
077/2022****Effective from 31 MAY 2022****/ 30 SEP 2022****Published on 23 MAY 2022**

SINGAPORE CHANGI AIRPORT - CLOSURE OF TAXIWAY N BETWEEN TAXILANE Q1 AND TAXILANE N4

1 INTRODUCTION

1.1 This AIP Supplement is to inform airline operators and pilots of the closure of Taxiway N between Taxilane Q1 and Taxilane N4, from **31 May 2022 0901UTC** to **30 September 2022 0900UTC**.

2 CLOSURE OF TAXIWAY N BETWEEN TAXILANE Q1 AND TAXILANE N4

2.1 Taxiway N between Taxilane Q1 and Taxilane N4, including junction of Taxiway N and Taxilane Q3 will be closed to facilitate construction work activities.

2.2 Enlarged location plan of the closed area on Taxiway N is shown in **Appendix A**.

3 TEMPORARY CHANGES TO GROUND MARKINGS AND LIGHTING

3.1 Due to the closure of Taxiway N between Taxilane Q1 and Taxilane N4, ground markings and airfield lighting will be revised/removed.

3.2 A schematic showing the existing markings and the revised markings are as shown in **Appendix B**.

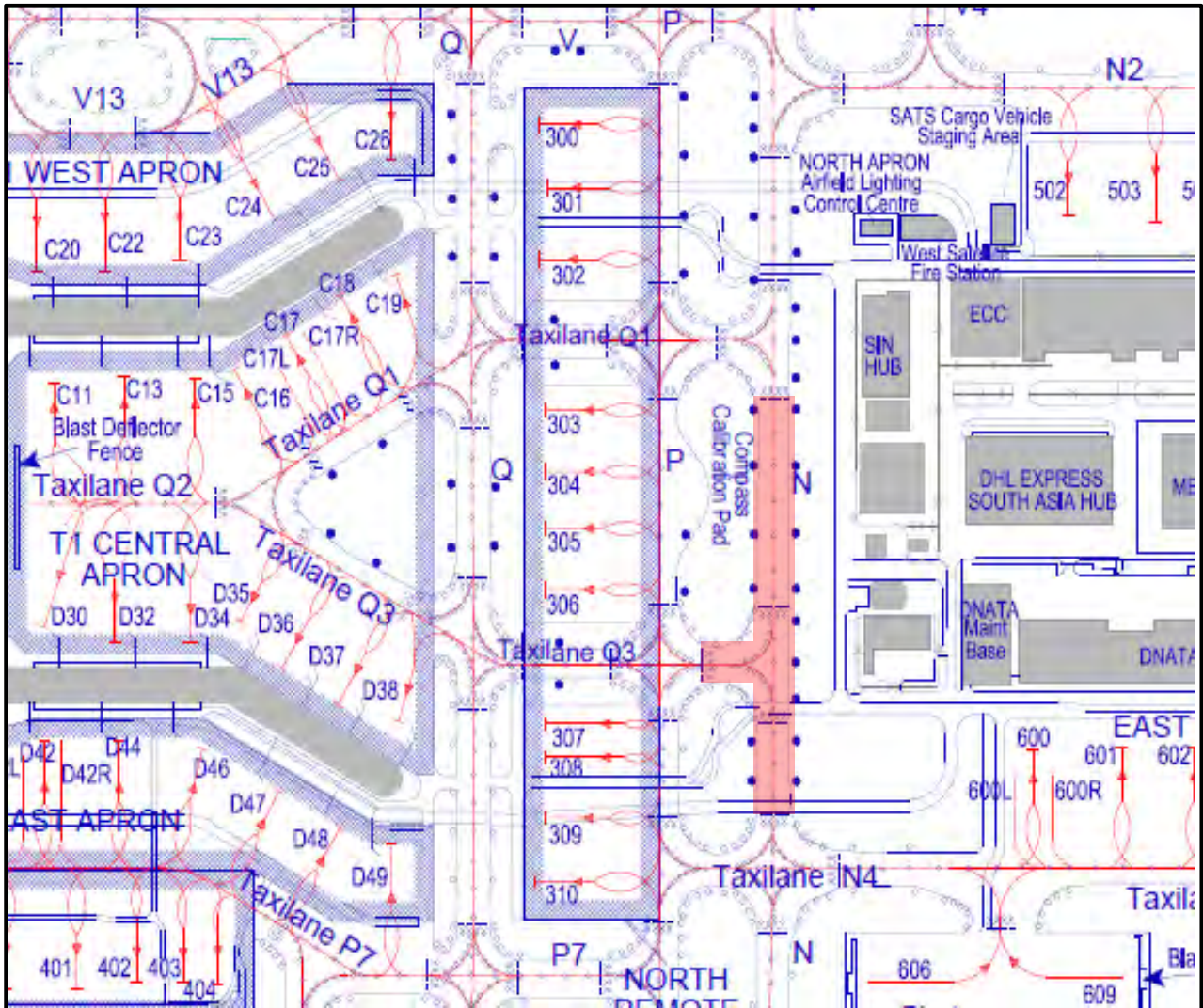
4 CONCLUSION


4.1 Any change to the contents of this AIP Supplement will be notified through NOTAM.

Enlarged location plan of Taxiway N between Taxilane Q1 and Taxilane N4 Appendix A
Existing and revised ground marking scheme Appendix B

PAGE INTENTIONALLY LEFT BLANK

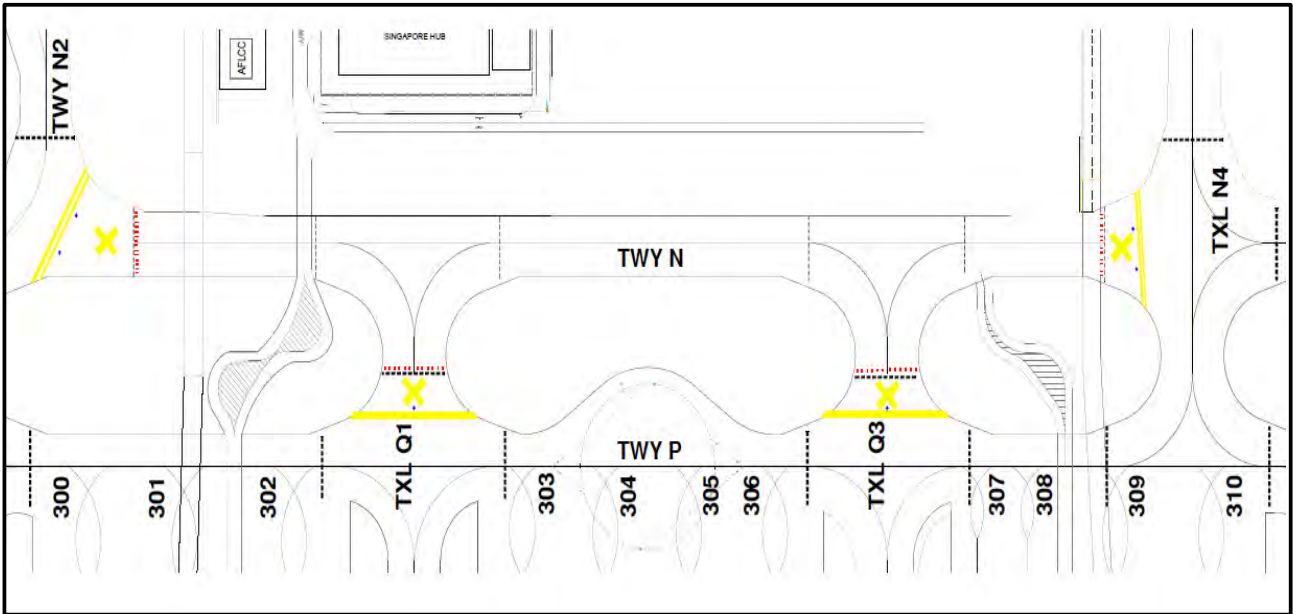
**ENLARGED LOCATION PLAN OF TAXIWAY N
BETWEEN TAXILANE Q1 AND TAXILANE N4**



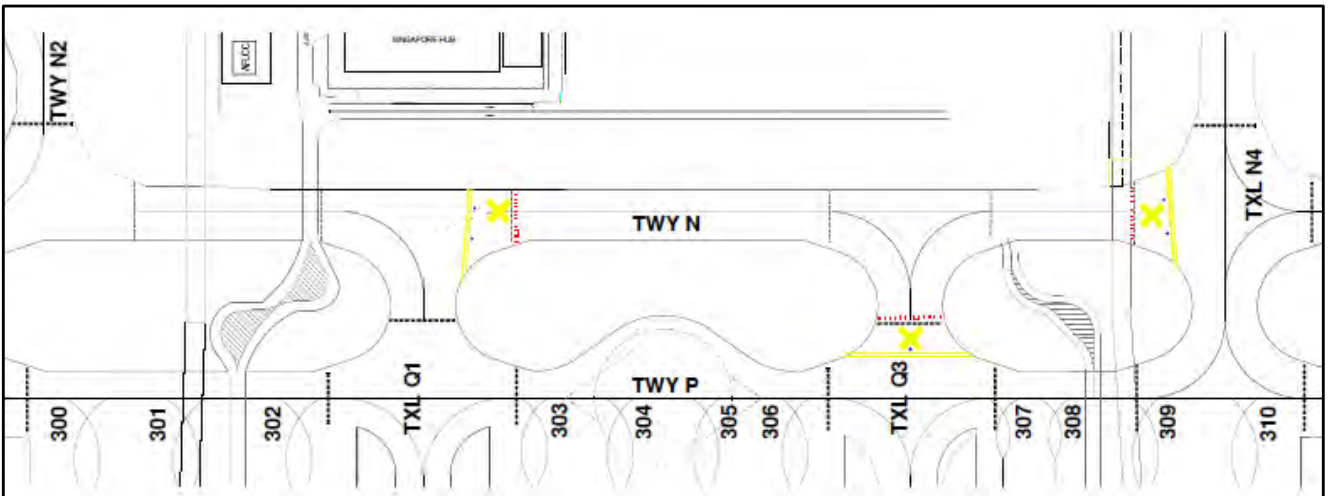
 Closure area

PAGE INTENTIONALLY LEFT BLANK

EXISTING AND REVISED GROUND MARKING SCHEME



EXISTING



REVISED

PAGE INTENTIONALLY LEFT BLANK